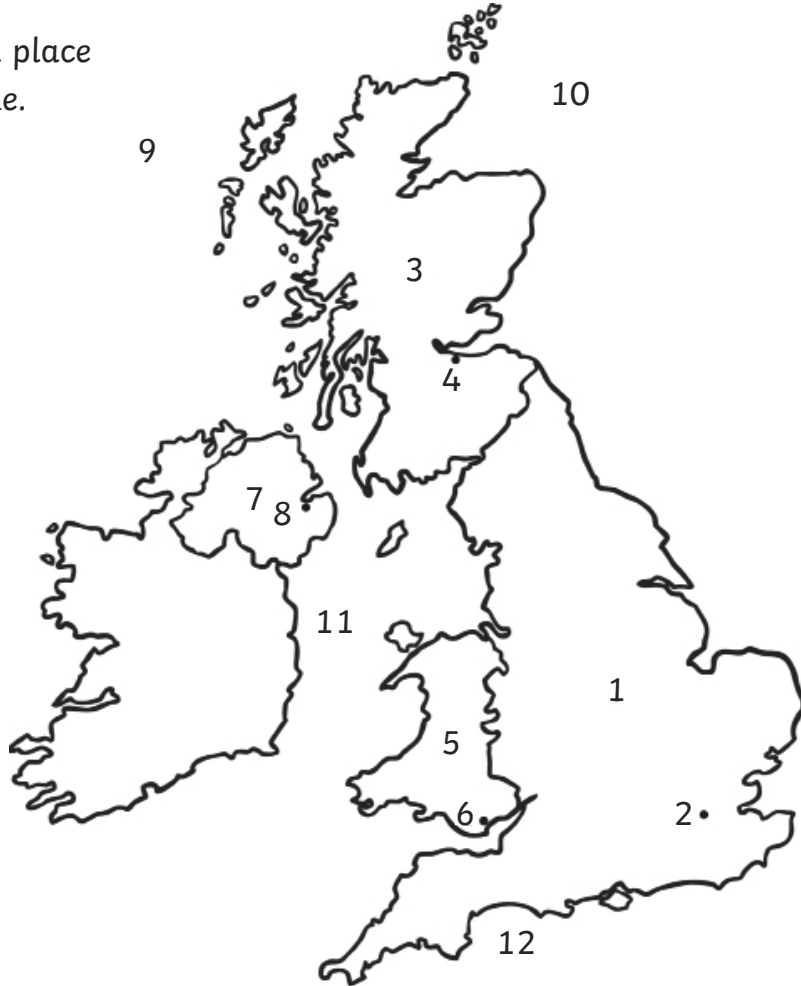


All about the UK Atlas Activity



Label each numbered place with the correct name.



1) E _____

2) L _____

3) S _____

4) E _____

5) W _____

6) C _____

7) N _____ I _____

8) B _____

9) N _____ A _____ O _____

10) N _____ S _____

11) I _____ S _____

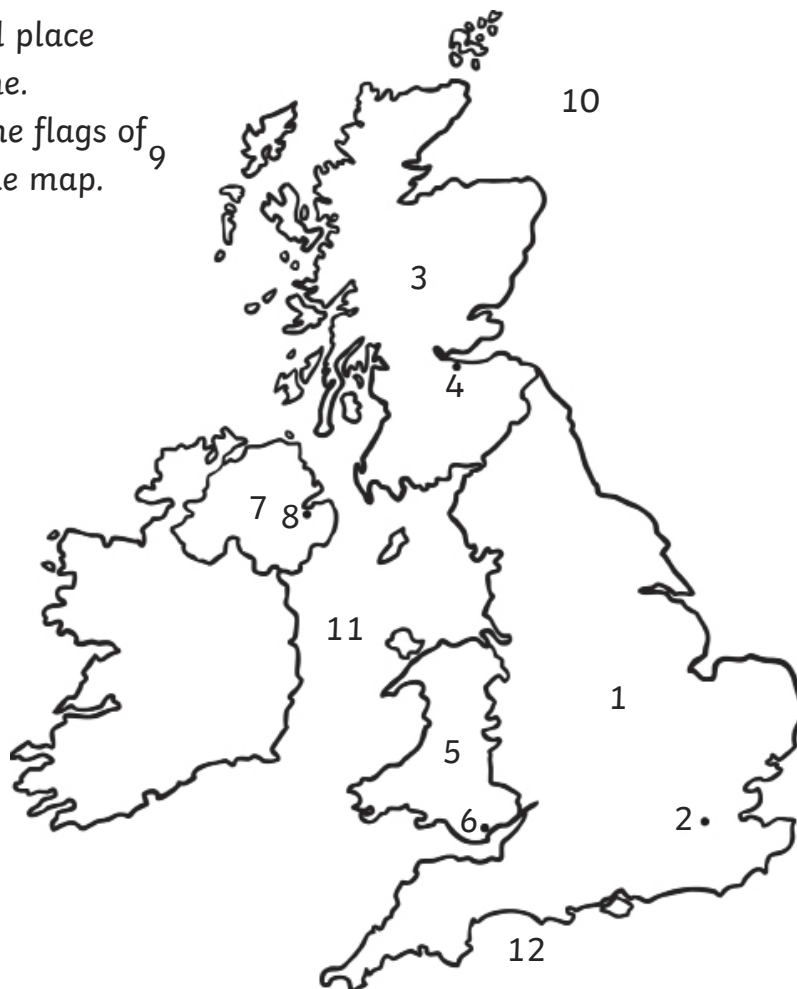
12) E _____ C _____

All about the UK Atlas Activity



Label each numbered place with the correct name.

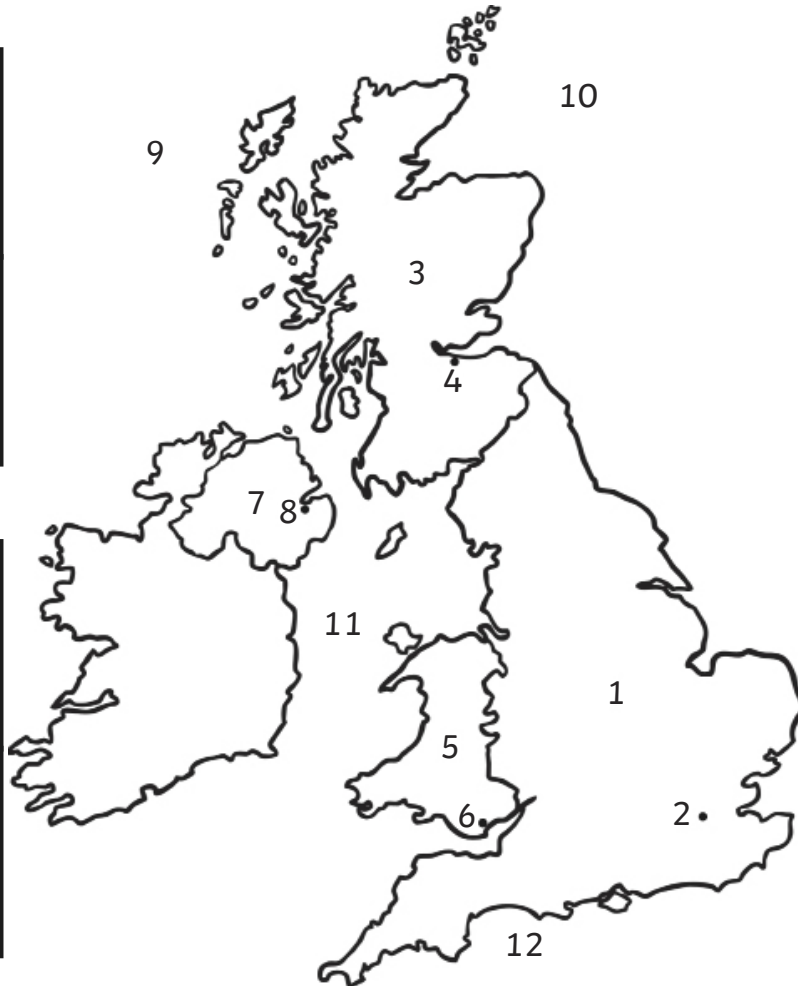
In the boxes, draw the flags of the 4 countries on the map.



1)	7)
2)	8)
3)	9)
4)	10)
5)	11)
6)	12)

All about the UK Atlas Activity





Label each numbered place with the correct name. Using the boxes, draw the national flag of each country, along with a national emblem (an object linked with the country) underneath.